



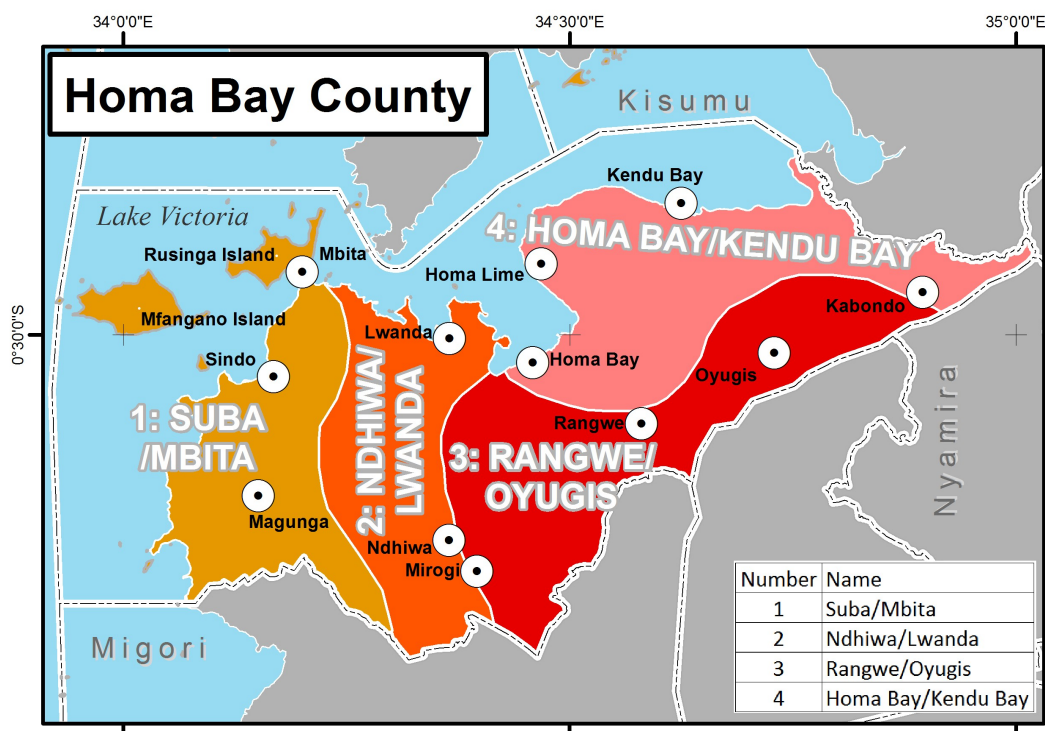
REPUBLIC OF KENYA

MINISTRY OF ENVIRONMENT, CLIMATE CHANGE AND FORESTRY KENYA METEOROLOGICAL DEPARTMENT – HOMA BAY COUNTY

P. O. Box 843-40300 Homa Bay, Kenya, Tel: 0754 621990,
e-mail: paul_oloo@yahoo.com, cdmhomabay@meteo.go.ke

Date: 21st April 2025

HOMA BAY COUNTY WEEKLY WEATHER FORECAST





























Period of forecast: Tuesday 22nd April to Monday 28th April 2025

Summary

Homa Bay County will receive significant rainfall amounts at the beginning of this forecast period. The light/moderate afternoon/night showers will occur over few to many places accompanied by thunderstorms occasionally increasing to heavy showers over most places. The day-time and night-time temperatures will increase during the period. During next week, the forecast indicates that Homa Bay County will experience sunny conditions with low rainfall amounts.

Table 1: Suba/Mbita and Homa Bay/ Kendu Bay climatic zones 1 and 4 (Mbita, Rusinga Island, Mfangano Island, Nyandhiwa, Homa Bay Town, Kendu Bay, Karachuonyo etc)

| | Tuesday | Wednesday | Thursday | Friday | Saturday | Sunday | Monday |
|------------------------------|---|---|--|---|---|--|--|
| Morning |  Sunny intervals |  Sunny intervals |  Sunny intervals |  Sunny intervals |  Sunny intervals |  Sunny intervals |  Sunny intervals |
| Afternoon |  Moderate rain with thunder |  Moderate rain with thunder |  Light rain with thunder |  Moderate rain with thunder |  Moderate rain with thunder |  Sunny intervals |  Sunny intervals |
| Night |  Moderate rain with thunder |  Light rain with thunder |  Light rain with thunder |  Moderate rain with thunder |  Partly cloudy |  Partly cloudy |  Partly cloudy |
| Rainfall distribution |  Many places |  Many places |  Few places |  Many places |  Many places | | |
| Maximum temperature | 28°C | 27°C | 27°C | 28°C | 28°C | 29°C | 29°C |
| Minimum temperature | 19°C | 19°C | 19°C | 19°C | 19°C | 19°C | 19°C |
| Hazards | Thunder | Thunder | Thunder | Thunder | Thunder | | |



























Commentary of county weather forecaster:

- These zones will receive significant rainfall amounts at the beginning of this forecast period. The light/moderate afternoon/night showers will occur over few to many places accompanied by thunderstorms occasionally increasing to heavy showers over most places. The day-time and night-time temperatures will increase during the period.

Advice to farmers from Ministry of Agriculture:

- Consult your local agricultural extension officer for advice on how to plan farming activities in the light of this forecast

Table 2: Ndhiwa/Lwanda and Rangwe/Oyugis climatic zones 2 and 3 (Ndhiwa, Nyarongi, Mirogi, Rangwe, Oyugis, Kabondo etc)

| | Tuesday | Wednesday | Thursday | Friday | Saturday | Sunday | Monday |
|------------------------------|---|---|--|---|---|--|--|
| Morning |  Sunny intervals |  Sunny intervals |  Sunny intervals |  Sunny intervals |  Sunny intervals |  Sunny intervals |  Sunny intervals |
| Afternoon |  Moderate rain with thunder |  Moderate rain with thunder |  Light rain with thunder |  Moderate rain with thunder |  Moderate rain with thunder |  Sunny intervals |  Sunny intervals |
| Night |  Moderate rain with thunder |  Light rain with thunder |  Light rain with thunder |  Moderate rain with thunder |  Partly cloudy |  Partly cloudy |  Partly cloudy |
| Rainfall distribution |  Many places |  Many places |  Few places |  Many places |  Many places | | |
| Maximum temperature | 27°C | 27°C | 27°C | 27°C | 27°C | 28°C | 28°C |
| Minimum temperature | 18°C | 18°C | 18°C | 18°C | 18°C | 18°C | 18°C |
| Hazards | Thunder | Thunder | Thunder | Thunder | Thunder | | |




Commentary of county weather forecaster:

- These zones will receive significant rainfall amounts at the beginning of this forecast period. The light/moderate afternoon/night showers will occur over few to many places accompanied by thunderstorms occasionally increasing to heavy showers over most places. The day-time and night-time temperatures will increase during the period.

Advice to farmers from Ministry of Agriculture:

- Consult your local agricultural extension officer for advice on how to plan farming activities in the light of this forecast.

KEY

| Rainfall Categories | Rainfall amounts | Rainfall symbols | Rainfall Distribution | Aerial coverage |
|---------------------|------------------|---|-----------------------|-----------------|
| Light rain | <5 mm |  | Few places | Less than 33% |
| Moderate rain | 5-20 mm |  | Many places | 33% -67% |
| Heavy rain | 20-50 mm |  | Most places | More than 67% |
| Very heavy rain | >50 mm | | | |

For further information, please contact:

County Director of Meteorology -- Paul N. Oloo.
Mobile: 0721 624 918
Email: paul_oloo@yahoo.com

More information about the climate and weather in Kenya is on the KMD website

<http://www.meteo.go.ke/>