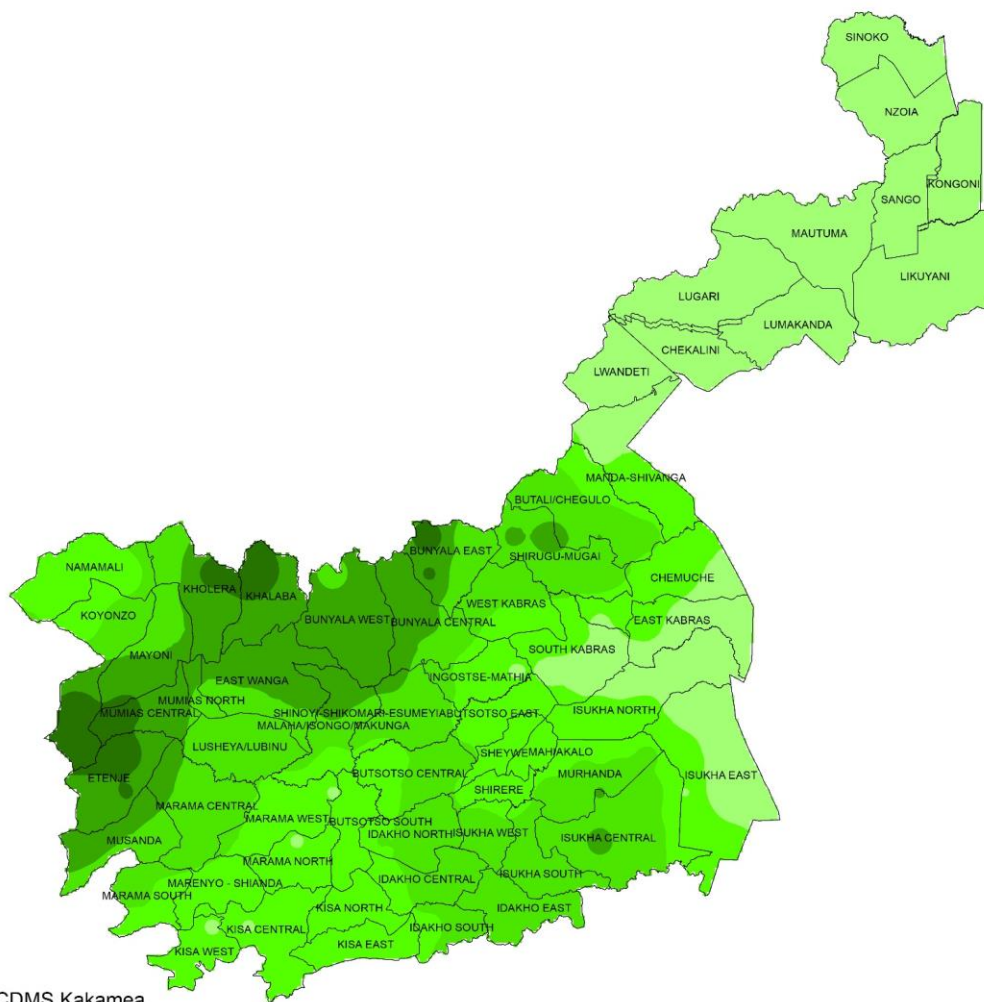




Ministry of Environment, Climate Change and Forestry
State Department of Environment and Climate Change
Kenya Meteorological Department

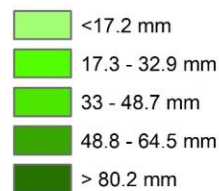
Weekly Weather forecast for Kakamega County

FORECASTED SEVEN-DAY TOTAL RAINFALL/MM VALID 22ND TO 28TH APRIL 2025



Author: CDMS Kakamega

Rainfall Distribution/mm






































0 3.256.5 13 19.5 26 Kilometers




Date of issue: 21st April 2025

Period of forecast: Tuesday, 22nd to 28th April 2025

Note: Heavy/moderate rainfall over many places expected during the forecast period accompanied with lightning and thunderstorms.

Table 1: Mumias, Kakamega, Butali, Lugari and Likuyani climatic zone(s)

	Tuesday 22/4/2025	Wednesday 23/4/2025	Thursday 24/4/2025	Friday 25/4/2025	Saturday 26/4/2025	Sunday 27/4/2025	Monday 28/4/2025
Morning	 Sunny Intervals	 Sunny Intervals	 Sunny Intervals	 Sunny Intervals	 Sunny Intervals	 Sunny Intervals	 Sunny Intervals
Afternoon	 Heavy rainfall (20- 50mm)	 Very heavy rainfall (>50mm)	 Heavy rainfall (20- 50mm)	 Heavy rainfall (20- 50mm)	 Heavy rainfall (20-50mm)	 Moderate rainfall (5- 20mm)	 Light rainfall
Night	 Light rainfall	 Light rainfall	 Light rainfall	 Light rainfall	 Light rainfall	 Light rainfall	 Light rainfall
Rainfall distribution							
Maximum temperature	28 ^o C	27 ^o C	28 ^o C	27 ^o C	27 ^o C	30 ^o C	30 ^o C
Minimum temperature	16 ^o C	17 ^o C	16 ^o C	17 ^o C	16 ^o C	16 ^o C	17 ^o C
Hazards							

Key to rainfall distribution symbols:  rain likely to fall in few places (less than 33%),  rain likely to fall in many places (33% -67%),  rain likely to fall in most places (more than 67%)

Commentary of county weather forecaster:

- Heavy/moderate rainfall over many places expected during the forecast period accompanied with lightning and thunderstorms.
- Night/morning rains likely during the forecast period.
- High day/night time temperature
- Afternoon temperature expected to range between **27^o C to 30^o C**

Advice to farmers from Ministry of Agriculture:

- Consult your local agricultural extension officer for advice on how to plan farming activities in the light of this forecast.

For further information, please contact:

Mobile:0722525902

Email: kakamegamet@yahoo.com

<https://web.facebook.com/KMDKakamega/>

<https://cdm.meteo.go.ke/forecast/6/Kakamega>