



REPUBLIC OF KENYA
MINISTRY OF ENVIRONMENT AND FORESTRY
KENYA METEOROLOGICAL DEPARTMENT

KISII COUNTY
WEEKLY WEATHER FORECAST

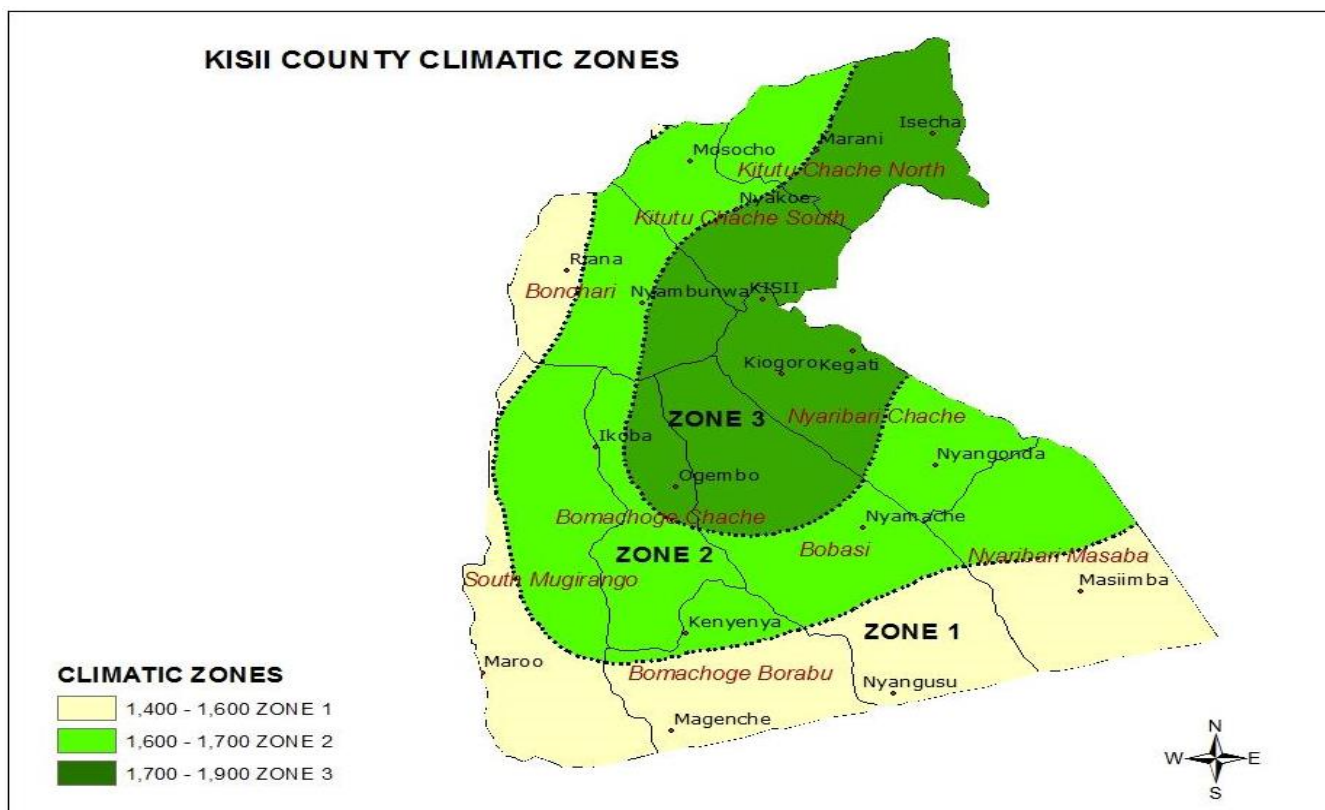





















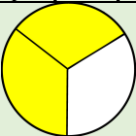
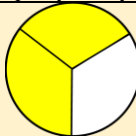

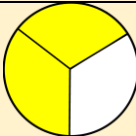
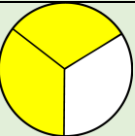
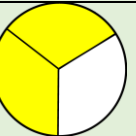
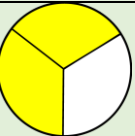








Figure 1: Kisii climatic zones

Date of issue: Monday 31st March, 2025

Period of forecast: Tuesday 1st April, 2025 to Monday 7th April, 2025.

Table 1: Climatic zone 1....(Nyangoso, Magenche, Masimba, Nyacheki, Riana, Nyamasibi).

	Tuesday 1/4/2025	Wednesday 2/4/2025	Thursday 3/4/2025	Friday 4/4/2025	Saturday 5/4/2025	Sunday 6/4/2025	Monday 7/4/2025
Morning	 Sunny intervals	 Sunny intervals	 Sunny intervals	 rains over few places	 rains over few places	 rains over few places	 rains over few places
Afternoon/ Evening	 Showers & Thunderstorms over several places	 Showers & Thunderstorms over several places	 showers over few places	 Showers & Thunderstorms over several places	 Showers & Thunderstorms over several places	 Showers & Thunderstorms over several places	 Showers & Thunderstorms over several places
Night	 partly cloudy	 partly cloudy	 partly cloudy	 showers over few places	 Cloudiness	 Cloudiness	 Cloudiness
Rainfall distribution	 Rains over several places	 Rains over several places	 Rains over few places	 Rains over several places	 Rains over several places	 Rains over several places	 Rains over several places
Maximum temperature	22-26°C	22-26°C	23-28°C	22-25°C	21-27°C	18-24°C	21-24°C
Minimum temperature	11-16°C	13-17°C	14-18°C	13-18°C	13-18°C	13-18°C	13-17°C
Hazards	 Lightning/ Thunderstorms	 Lightning/ Thunderstorms	Green- No weather related hazards are expected	 Lightning/ Thunderstorms	 Lightning/ Thunderstorms	 Lightning/ Thunderstorms	 Lightning/ Thunderstorms

























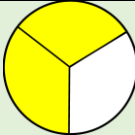
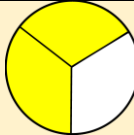


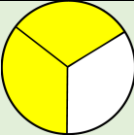
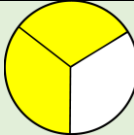
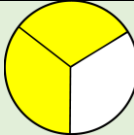





Key to rainfall distribution symbols:  rain is likely to fall in few places (less than 33%),  rain is likely to fall in many places (33-67%),  and rain is likely to fall in most places (more than 67%)
Green- No weather related hazards are expected Amber -Lighting and Thunderstorms

Table 2: Climatic zone 2..... (Birongo, Mosoch, Nyamache, Nyangonda, Kenya, Ikoba, Sengera, Riosiri, Sameta, Itumbe).

	Tuesday 1/4/2025	Wednesday 2/4/2025	Thursday 3/4/2025	Friday 4/4/2025	Saturday 5/4/2025	Sunday 6/4/2025	Monday 7/4/2025
Morning	 Sunny intervals	 Sunny intervals	 Sunny intervals	 rains over few places	 rains over few places	 rains over few places	 rains over few places
Afternoon/ Evening	 Showers & Thunderstorms over several places	 Showers & Thunderstorms over several places	 showers over few places	 showers over few places	 Showers & Thunderstorms over several places	 Showers & Thunderstorms over several places	 Showers & Thunderstorms over several places
Night	 Cloudiness	 partly cloudy	 partly cloudy	 partly cloudy	 Cloudiness	 Cloudiness	 Cloudiness
Rainfall distribution	 Rains over several places	 Rains over several places	 Rains over few places	 Rains over few places	 Rains over several places	 Rains over several places	 Rains over several places
Maximum temperature	24°C	24-25°C	26°C	23°C	25-26°C	21-22°C	21-22°C
Minimum temperature	13-15°C	14-15°C	15-17°C	15-16°C	15-17°C	15-17°C	15-16°C
Hazards	 Lightning/ Thunderstorms	 Lightning/ Thunderstorms	Green- No weather related hazards are expected	Green- No weather related hazards are expected	 Lightning/ Thunderstorms	 Lightning/ Thunderstorms	 Lightning/ Thunderstorms

























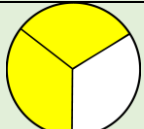
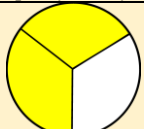
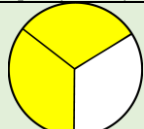
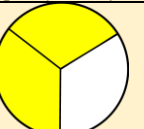
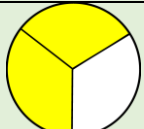

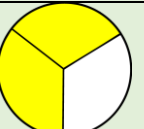









Key to rainfall distribution symbols:  rain is likely to fall in few places (less than 33%),  rain is likely to fall in many places (33-67%),  and rain is likely to fall in most places (more than 67%)
Green- No weather related hazards are expected Amber -Lighting and Thunderstorms

Table 3: Climatic zone 3.... (Kegati, Ibeno, Keumbu, Kiogoro, Bobaracho, Kisii Central, Getare, Boitangare, Marani, Ogembo, Isecha, Nyakoe, Nyambunwa, Nyatieko, Monyerero).

	Tuesday 1/4/2025	Wednesday 2/4/2025	Thursday 3/4/2025	Friday 4/4/2025	Saturday 5/4/2025	Sunday 6/4/2025	Monday 7/4/2025
Morning	 Sunny intervals	 Sunny intervals	 Sunny intervals	 rains over few places	 Sunny intervals	 rains over few places	 rains over few places
Afternoon/ Evening	 Showers & Thunderstorms over several places	 Showers & Thunderstorms over several places	 Showers & Thunderstorms over several places	 Showers & Thunderstorms over several places	 Showers & Thunderstorms over several places	 showers over few places	 Showers & Thunderstorms over several places
Night	 Cloudiness	 partly cloudy	 partly cloudy	 partly cloudy	 Cloudiness	 Cloudiness	 showers over few places
Rainfall Distribution	 Rains over several places	 Rains over several places	 Rains over several places	 Rains over several places	 Rains over several places	 Rains over few places	 Rains over several places
Maximum temperature	24-25°C	24-25°C	26-27°C	24-25°C	25-27°C	22-24°C	21-23°C
Minimum temperature	13-16°C	15-16°C	16-18°C	15-17°C	15-18°C	15-18°C	15-17°C
Hazards	 Lightning/ Thunderstorms	 Lightning/ Thunderstorms	 Lightning/ Thunderstorms	 Lightning/ Thunderstorms	 Lightning/ Thunderstorms	Green- No weather related hazards are expected	 Lightning/ Thunderstorms

Key to rainfall distribution symbols:  rain is likely to fall in few places (less than 33%),  rain is likely to fall in many places (33-67%),  and rain is likely to fall in most places (more than 67%)
Green- No weather related hazards are expected Amber -Lighting and Thunderstorms

WEATHER SUMMARY

- i. Kisii County is likely to receive light to moderate rains in the morning on Friday to Monday.
- ii. Most places are likely to receive showers accompanied with thunderstorms in the afternoon/evening in the whole County.
- iii. The Maximum/day time temperatures are expected to range between 18°C to 28°C while the Minimum/Night temperature is expected to range between 11°C to 18°C.
- iv. Farmers are advised to consult the Departments of Agriculture, Livestock, Fisheries and Co-operative Development for the types of activities to be undertaken.
- v. Rains may occasionally be associated with strong winds, hailstorms and thunderstorms.
- vi. The weather roads in the County are likely to be slippery during the rainy season, therefore motorists and pedestrians are advised to be more vigilant as they use such roads.

Thank you.



For further information, please contact.

Henry SESE.

County Director of Meteorological services, Kisii & Nyamira Counties

Mobile: 0723 842 121.

Email: henrysese@yahoo.com