



REPUBLIC OF KENYA
MINISTRY OF ENVIRONMENT AND FORESTRY
KENYA METEOROLOGICAL DEPARTMENT
SIAYA COUNTY
WEEKLY WEATHER FORECAST

SIAYA COUNTY CLIMATOLOGICAL MAP

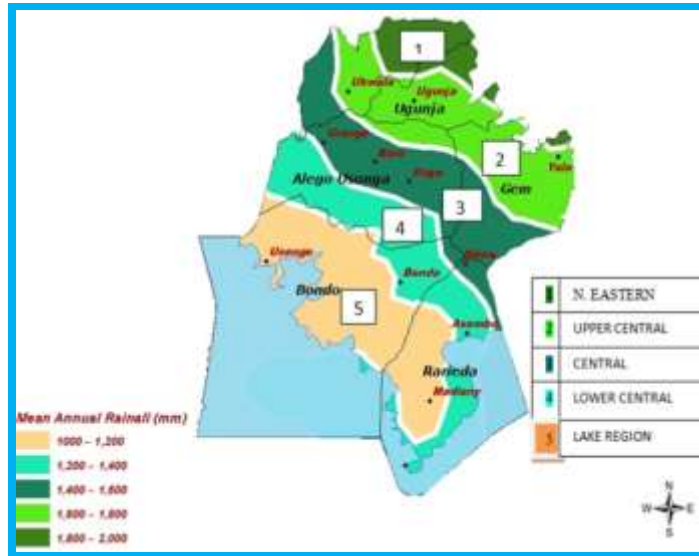


Figure 1; Siaya County Long Term Mean rainfall (Climatological) Map

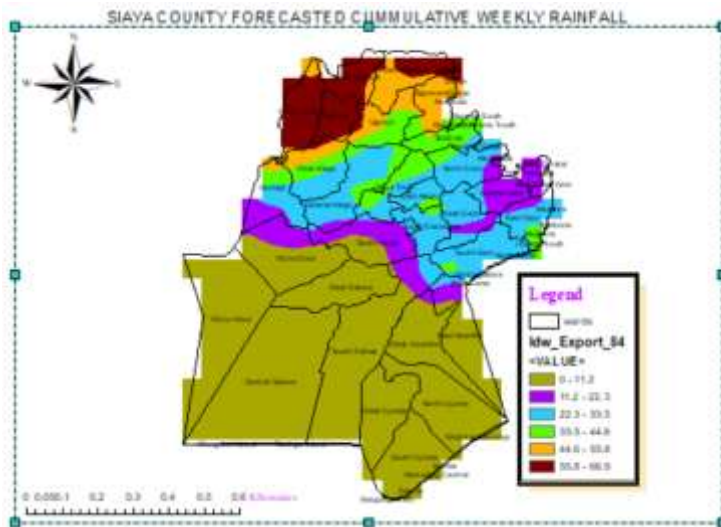


Figure 2: Shows Forecasted Cumulative weekly rainfall from 22ND Apr to 28TH pr 2025




































Figure 2 Shows forecasted cumulative rainfall of between 0.0mm and 66.9mm. Most parts of the county are expected to experience between 11.2mm and 66.9mm. Some wards in the Northern parts eg E. Ugenya and W. Ugenya are likely to experience between 55.8mm and 66.9mm.




Period of forecast: Tuesday April 22nd to Monday 28th April 2025
Date of issue: Monday 21st April 2025

Summary

Regions 1 & 2; Morning showers associated with lightning and thunderstorms over few places expected on Wednesday and Thursday. Afternoon/night showers associated with lightning and thunderstorms over many places likely throughout the forecast period except on Saturday, Sunday and Monday. Temperatures of between 29°C and 26°C during the day and between 20°C and 18°C during the night likely. Moderate/strong winds more so over Lake Victoria likely throughout the forecast period.

Table 1: Climatic zones;1, 2 &3: Yala, Wagai, Konya, Ugenya, Ugunja, Ukwala, Sigomere, Siaya, Boro, Uranga, Kadenge, Ting wangi, Kogelo, Nyadorera,

	Tuesday 22/04/25	Wednesday (23/04/25)	Thursday (24/04/25)	Friday (25/04/25)	Saturday (26/04/25)	Sunday (27/04/25)	Monday 28/04/25)
Morning	 Sunny intervals	 Moderate rain	 Sunny intervals	 Sunny intervals	 Sunny intervals	 Sunny intervals	 Sunny intervals
Afternoon	 Moderate rain	 Moderate rain	 Moderate rain	 Moderate rain	 Moderate rain	 Moderate rain	 Moderate rain
Night	 Moderate rain	 Moderate rain	 Moderate rain	 Moderate rain	 Cloudy sky	 Moderate rain	 Cloudy sky
Rainfall distribution							
Maximum temperature	28°C	26°C	27°C	28°C	29°C	29°C	29°C
Minimum temperature	18°C	18°C	18°C	17°C	18°C	18°C	18°C
Hazards	AMBER 	AMBER 	AMBER 	AMBER 	AMBER 	AMBER 	AMBER 

Key to rainfall distribution symbols:  rain is likely to fall in few places (less than 33%),  rain is likely to fall in many places (33-67%),  rain is likely to fall in most places (more than 67%)

Hazard Symbols

Green – No hazard warnings in force.

Amber - Potentially dangerous weather is expected. **Be prepared.**

Red – Dangerous and potentially life threatening weather conditions are expected. **Take immediate and appropriate action to ensure your safety.**

Commentary of county weather forecaster:

- ✓ Morning showers associated with lightning and thunderstorms over few places expected On Wednesday and Thursday
- ✓ Afternoon/night showers associated with lightning and thunderstorms over many places expected throughout the forecast period

Note:

- ✓ Avoid taking shelter under the tree or pavement
- ✓ Avoid walking bare footed in the surface runoff when it is raining
- ✓ Avoid crossing over flowing rivers streams
- ✓ Unclogging of culverts and bridges to continue since there will be a lot of sediment deposits resulting from intense surface runoffs































Advice to farmers from Ministry of Agriculture




- Planting to continue
- Planting of vegetables
- Spraying of animals against pests
- Report anything unusual to the agriculture or veterinary/livestock experts

Health Advisories (courtesy of One Health Program)

- Safe drinking water; Ensure your water source is safe
- Mosquito protection; Ensure you sleep under mosquito net or use repellent
- Proper hygiene; Maintain good personal hygiene i.e use of toilet and proper washing of hands with clean water.
- Secure valuables and drugs; Safeguard important documents and drugs
- Stay informed; Stay updated on weather forecast and follow official advisories for real time information

Table 2: Climatic zones; 4 & 5: Akala, Ndori, Aram, Madiany, Nyilima, Mayiera, Oyude, Bondo, Ajigo, Nyamonye, Usenge, Gobei, Maranda, Kango Ka’Jaramogi, Bondo, Ajigo, Nyamonye, Usenge, Gobei, Maranda, Kango Ka’Jaramogi

	Tuesday 22/04/25	Wednesday (23/04/25)	Thursday (24/04/25)	Friday (25/04/25)	Saturday (26/04/25)	Sunday (27/04/25)	Monday 28/04/25)
Morning	 Sunny intervals	 Sunny intervals	 Sunny intervals	 Sunny intervals	 Sunny intervals	 Sunny intervals	 Sunny intervals
Afternoon	 Moderate rain	 Moderate rain	 Sunny intervals	 Sunny intervals	 Sunny intervals	 Sunny intervals	 Sunny intervals
Night	 Moderate rain	 Moderate rain	 Cloudy sky	 Moderate rain	 Cloudy Sky	 Cloudy Sky	 Cloudy Sky
Rainfall distribution							
Maximum temperature	28°C	26°C	27°C	28°C	28°C	29°C	29°C
Minimum temperature	19°C	19°C	19°C	19°C	20°C	20°C	20°C
Hazards	 	 		 			

Key to rainfall distribution symbols:  rain is likely to fall in few places (less than 33%),  rain is likely to fall in many places (33-67%),  rain is likely to fall in most places (more than 67%)

Hazard Symbols

Green – No hazard warnings in force.

Amber - Potentially dangerous weather is expected. **Be prepared.**

Red – Dangerous and potentially life threatening weather conditions are expected. **Take immediate and appropriate action to ensure your safety.**

Commentary of county weather forecaster:

- ✓ Morning *sunny/sunny intervals* conditions likely throughout the forecast period
- ✓ Afternoon/night *showers* associated with *lightning* and *thunderstorms* over many places expected on *Tuesday, Wednesday and Friday*

Note:

- ✓ Avoid taking shelter under the tree or pavement
- ✓ Avoid walking bare footed in the surface runoff when it is raining
- ✓ Avoid crossing over flowing rivers streams
- ✓ Unclogging of culverts and bridges to continue since there will be a lot of sediment deposits resulting from intense surface runoffs

Advice to farmers from Ministry of Agriculture

- Planting to continue
- Planting of vegetables
- Spraying of animals against pests
- Report anything unusual to the agriculture or veterinary/livestock experts

Health Advisories (*courtesy of One Health Program*)

- Safe drinking water; Ensure your water source is safe
- Mosquito protection; Ensure you sleep under mosquito net or use repellent
- Proper hygiene; Maintain good personal hygiene i.e use of toilet and proper washing of hands with clean water.
- Secure valuables and drugs; Safeguard important documents and drugs
- Stay informed; Stay updated on weather forecast and follow official advisories for real time information

For further information, please contact:

County Director of Meteorology: Domnick Arodi

Mobile : :0713817279

Email: arodioginga@yahoo.com or cdmsiaya@meteo.go.ke

You can find more information about the climate and weather in Kenya on the KMD website <http://www.meteo.go.ke/>