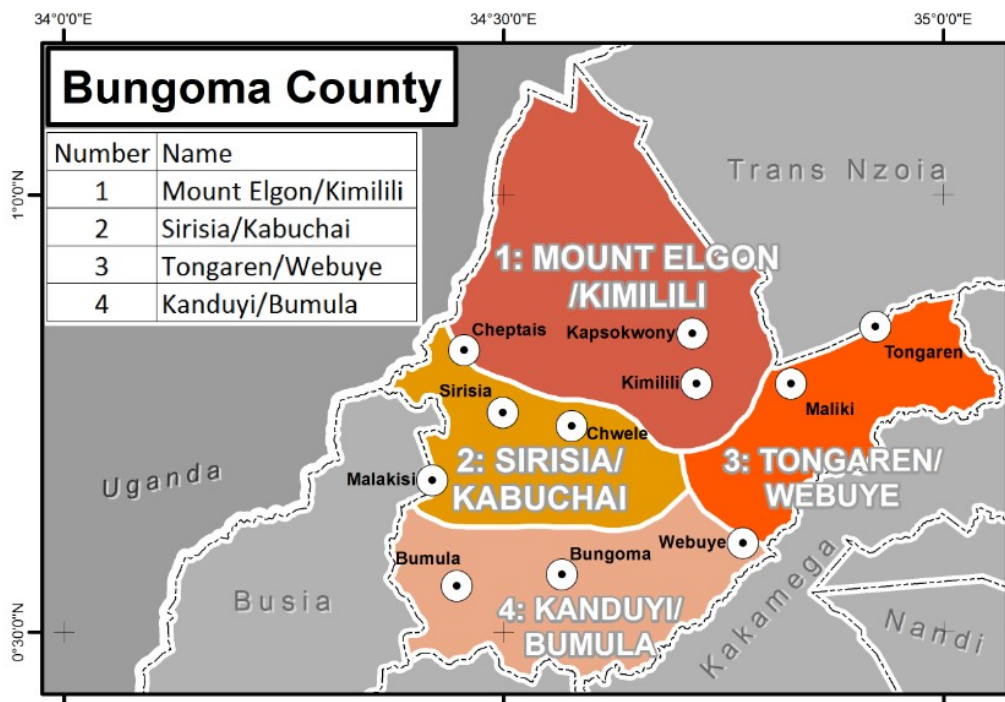




**REPUBLIC OF KENYA**  
**MINISTRY OF ENVIRONMENT, CLIMATE CHANGE AND FORESTRY**  
**KENYA METEOROLOGICAL DEPARTMENT**




































**BUNGOMA COUNTY**  
**WEEKLY WEATHER FORECAST**






**Period of forecast: Tuesday 6th May 2025 to Monday 12th May 2025**

**Date of issue: Monday 5th May 2025**

**Table 1: Mt. Elgon/Kimilili, Sirisia/ Kabuchai, Tongaren/Webuye, Kanduyi/ Bumula**

	Tuesday 06/05/2025	Wednesday 07/05/2025	Thursday 08/05/2025	Friday 09/05/2025	Saturday 10/05/2025	Sunday 11/05/2025	Monday 12/05/2025
<b>Morning</b>	 Sunny intervals	 Sunny intervals	 Sunny intervals	 Sunny intervals	 Sunny intervals	 Sunny intervals	 Sunny intervals
<b>Afternoon</b>	 Moderate rain (5-20mm)	 Moderate rain (5-20mm)	 Moderate rain (5-20mm)	 Moderate rain (5-20mm)	 Moderate rain (5-20mm)	 Moderate rain (5-20mm)	 Light Rain (0-5mm)
<b>Night</b>	 Light Rain (0-5mm)	 partly cloudy	 partly cloudy	 partly cloudy	 Light Rain (0-5mm)	 partly cloudy	 partly cloudy
<b>Rainfall distribution</b>							
<b>Maximum temperature</b>	25C	25C	26 C	26C	27C	27C	27C
<b>Minimum temperature</b>	16C	15C	15C	16C	16C	16C	16C
<b>Hazards</b>	 Thunderstor m/Lightning	 Thunderstor m/Lightning	 Thunderstor m/Lightning	 Thunderstor m/Lightning	 Thunderstor m/Lightning	 Thunderstor m/Lightning	 Thunderstor m/Lightning

Key to rainfall distribution symbols:  rain is likely to fall in few places (less than 33%),  rain is likely to fall in many places (33-67%),  rain is likely to fall in most places (more than 67%)

### Summary

This week's forecast indicates that several places are likely to receive moderate rainfall. There is a likelihood that both day and night time temperatures will slightly decrease in several places.

- In the morning, several places are likely to experience sunny intervals. However, few places may be cloudy.
- In the afternoon several places are likely to experience moderate rainfall.
- At night most places are likely to be partly cloudy. However, some showers may be experienced in few places.
- Maximum temperatures are expected to range between 25 and 27 degrees Celsius.
- Minimum temperatures are expected to range between 15 and 16 degrees Celsius.

**Commentary of county weather forecaster:**

- Harvest rain water whenever it rains.
- Do not walk in the open or seek shelter under trees when it is raining in order to avoid being struck by lightning.
- Users are advised that this is a forecast and at times there may be discrepancies between forecast estimates and actual amounts of rainfall received.

**Advice to farmers from Ministry of Agriculture:**

- Consult your agricultural extension officer for advice in line with this forecast.

**For further information, please contact:**

County Director of Meteorology: Noah Eledi.

Mobile: 0723247317

Email: [eledi@meteo.go.ke](mailto:eledi@meteo.go.ke), [cdmbungoma@meteo.go.ke](mailto:cdmbungoma@meteo.go.ke)

**You can find more information about the climate and weather in Kenya on the  
KMD website <http://www.meteo.go.ke/>**



CDMS-BUNGOMA