



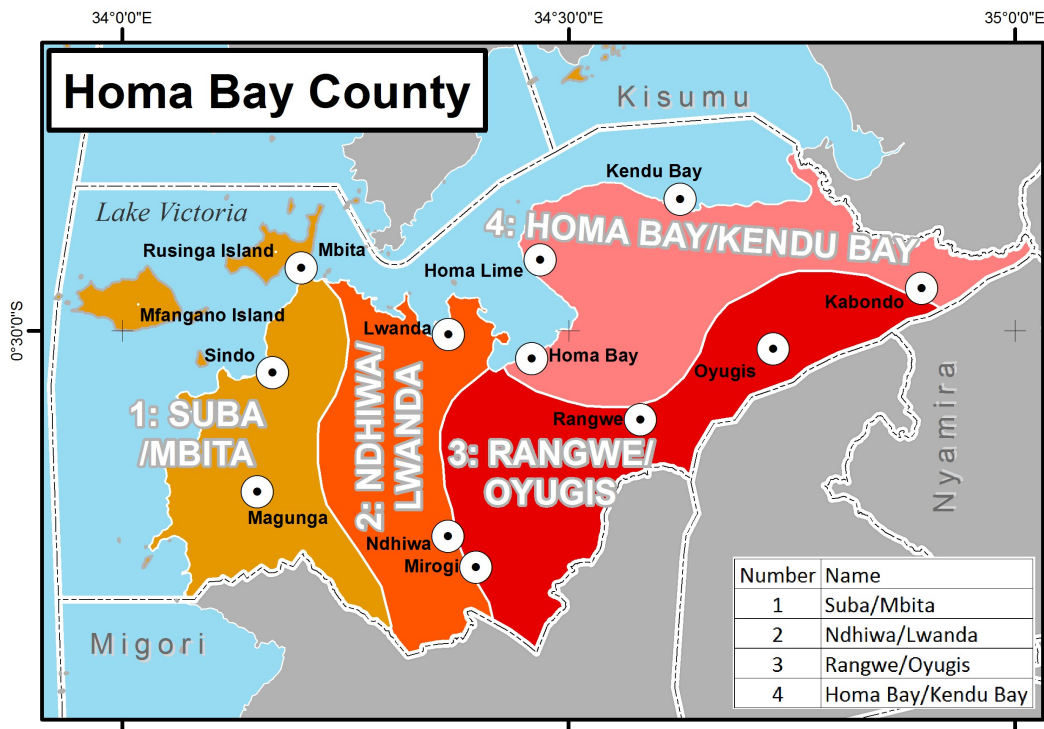
## REPUBLIC OF KENYA

### MINISTRY OF ENVIRONMENT, CLIMATE CHANGE AND FORESTRY KENYA METEOROLOGICAL DEPARTMENT – HOMA BAY COUNTY

P. O. Box 843-40300 Homa Bay, Kenya, Tel: 0754 621990,  
e-mail: paul\_oloo@yahoo.com, cdmhomabay@meteo.go.ke

Date: 5<sup>th</sup> May 2025

## HOMA BAY COUNTY WEEKLY WEATHER FORECAST































Period of forecast: Tuesday 6<sup>th</sup> May to Monday 12<sup>th</sup> May 2025

### Summary

*Homa Bay County will receive significant rainfall amounts during this forecast period. The light/moderate afternoon/night showers will occur over few to many places accompanied by thunderstorms occasionally increasing to heavy showers over most places. The day-time and night-time temperatures will reduce during the period. During next week, the forecast indicates that Homa Bay County will receive significant rainfall amounts.*

**Table 1: Suba/Mbita and Homa Bay/ Kendu Bay climatic zones 1 and 4 (Mbita, Rusinga Island, Mfangano Island, Nyandhiwa, Homa Bay Town, Kendu Bay, Karachuonyo etc)**

	Tuesday	Wednesday	Thursday	Friday	Saturday	Sunday	Monday
<b>Morning</b>	 Sunny intervals	 Light rain with with thunder	 Sunny intervals	 Sunny intervals	 Sunny intervals	 Sunny intervals	 Sunny intervals
<b>Afternoon</b>	 Light rain with with thunder	 Light rain with with thunder	 Moderate rain with thunder	 Sunny intervals	 Moderate rain with thunder	 Moderate rain with thunder	 Sunny intervals
<b>Night</b>	 Moderate rain with thunder	 Moderate rain with thunder	 Partly cloudy	 Light rain with with thunder	 Partly cloudy	 Partly cloudy	 Light rain with with thunder
<b>Rainfall distribution</b>	 Many places	 Many places	 Many places	 Few places	 Many places	 Many places	 Few places
<b>Maximum temperature</b>	26°C	25°C	25°C	27°C	26°C	26°C	27°C
<b>Minimum temperature</b>	18°C	18°C	18°C	19°C	19°C	19°C	18°C
<b>Hazards</b>	<b>Thunder</b>	<b>Thunder</b>	<b>Thunder</b>	<b>Thunder</b>	<b>Thunder</b>	<b>Thunder</b>	<b>Thunder</b>





























**Commentary of county weather forecaster:**

- These zones will receive significant rainfall amounts during this forecast period. The light/moderate afternoon/night showers will occur over few to many places accompanied by thunderstorms occasionally increasing to heavy showers over most places. The day-time and night-time temperatures will reduce during the period.

**Advice to farmers from Ministry of Agriculture:**

- Consult your local agricultural extension officer for advice on how to plan farming activities in the light of this forecast

**Table 2: Ndhiwa/Lwanda and Rangwe/Oyugis climatic zones 2 and 3 (Ndhiwa, Nyarongi, Mirogi, Rangwe, Oyugis, Kabondo etc)**

	Tuesday	Wednesday	Thursday	Friday	Saturday	Sunday	Monday
<b>Morning</b>	 Sunny intervals	 Sunny intervals	 Sunny intervals	 Sunny intervals	 Sunny intervals	 Sunny intervals	 Sunny intervals
<b>Afternoon</b>	 Moderate rain with thunder	 Moderate rain with thunder	 Moderate rain with thunder	 Sunny intervals	 Moderate rain with thunder	 Moderate rain with thunder	 Sunny intervals
<b>Night</b>	 Heavy rain with thunder	 Light rain with thunder	 Partly cloudy	 Light rain with thunder	 Partly cloudy	 Partly cloudy	 Light rain with thunder
<b>Rainfall distribution</b>	 Most places	 Many places	 Many places	 Few places	 Many places	 Many places	 Few places
<b>Maximum temperature</b>	26°C	25°C	25°C	26°C	27°C	26°C	27°C
<b>Minimum temperature</b>	17°C	17°C	17°C	18°C	18°C	18°C	17°C
<b>Hazards</b>	<b>Thunder</b>	<b>Thunder</b>	<b>Thunder</b>	<b>Thunder</b>	<b>Thunder</b>	<b>Thunder</b>	<b>Thunder</b>

**Commentary of county weather forecaster:**




- These zones will receive significant rainfall amounts during this forecast period. The light/moderate afternoon/night showers will occur over few to many places accompanied by thunderstorms occasionally increasing to heavy showers over most places. The day-time and night-time temperatures will reduce during the period.

**Advice to farmers from Ministry of Agriculture:**

- Consult your local agricultural extension officer for advice on how to plan farming activities in the light of this forecast.

**KEY**

Rainfall Categories	Rainfall amounts
Light rain	<5 mm
Moderate rain	5-20 mm
Heavy rain	20-50 mm
Very heavy rain	>50 mm

Rainfall symbols	Rainfall Distribution	Aerial coverage
	Few places	Less than 33%
	Many places	33% -67%
	Most places	More than 67%

**For further information, please contact:**

County Director of Meteorology -- Paul N. Oloo.  
 Mobile: 0721 624 918  
 Email: paul\_oloo@yahoo.com

**More information about the climate and weather in Kenya is on the KMD website**

<http://www.meteo.go.ke/>