



**REPUBLIC OF KENYA**  
**MINISTRY OF ENVIRONMENT AND FORESTRY**  
**KENYA METEOROLOGICAL DEPARTMENT**  
**SIAYA COUNTY**  
**WEEKLY WEATHER FORECAST**

**SIAYA COUNTY CLIMATOLOGICAL MAP**

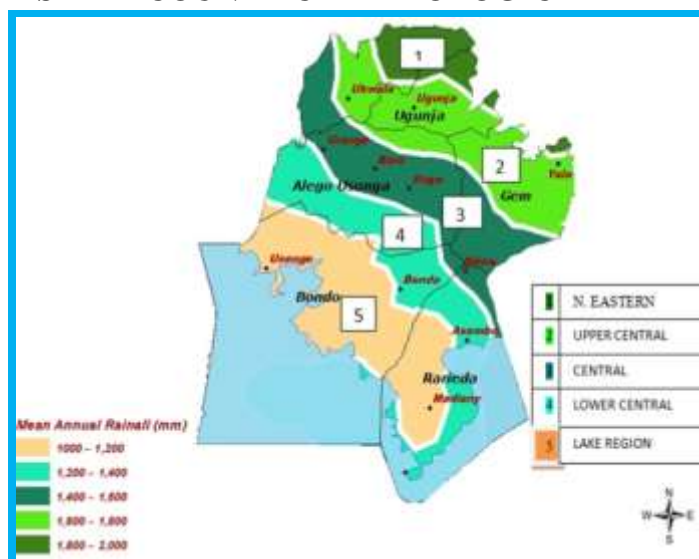


Figure 1; Siaya County Long Term Mean rainfall (Climatological) Map




































**Period of forecast:** Tuesday May 13<sup>th</sup> to Monday 19<sup>th</sup> May 2025




**Date of issue:** Monday 12<sup>th</sup> May 2025

**Summary**

*Morning sunny/sunny intervals condition likely throughout the forecast period. Afternoon/night showers associated with lightning and thunderstorms over many places likely throughout the forecast period. Temperatures of between 28°C and 25°C during the day and between 20°C and 17°C during the night likely. Moderate/strong winds more so over Lake Victoria likely throughout the forecast period.*

**Table 1: Climatic zones;1 & 2: Yala, Wagai, Konya, Ugenya, Ugunja, Ukwala, Sigomere**

	Tuesday 13/05/25	Wednesday (14/05/25)	Thursday (15/05/25)	Friday (16/05/25)	Saturday (17/05/25)	Sunday (18/05/25)	Monday 19/05/25)
Morning	 Sunny intervals	 Sunny intervals	 Sunny intervals	 Sunny intervals	 Sunny intervals	 Sunny intervals	 Sunny intervals
Afternoon	 Moderate rain	 Moderate rain	 Moderate rain	 Moderate rain	 Sunny intervals	 Moderate rain	 Moderate rain
Night	 Cloudy sky	 Moderate rain	 Moderate rain	 Moderate rain	 Moderate rain	 Moderate rain	 Moderate rain
Rainfall distribution							
Maximum temperature	26°C	26°C	27°C	28°C	28°C	28°C	28°C
Minimum temperature	17°C	17°C	18°C	18°C	18°C	18°C	18°C
Hazards	 <b>AMBER</b>	 <b>AMBER</b>	 <b>AMBER</b>	 <b>AMBER</b>	 <b>AMBER</b>	 <b>AMBER</b>	 <b>AMBER</b>

Key to rainfall distribution symbols:  rain is likely to fall in few places (less than 33%),  rain is likely to fall in many places (33-67%),  rain is likely to fall in most places (more than 67%)

### Hazard Symbols

**Green** – No hazard warnings in force.

**Amber** - Potentially dangerous weather is expected. **Be prepared.**

**Red** – Dangerous and potentially life threatening weather conditions are expected. **Take immediate and appropriate action to ensure your safety.**

### Commentary of county weather forecaster:

- ✓ **Morning sunny/sunny intervals** condition likely throughout the forecast period
- ✓ **Afternoon/night showers** associated with **lightning** and **thunderstorms** over many places expected throughout the forecast period

#### Note:

- ✓ Avoid taking shelter under the tree or pavement
- ✓ Avoid walking bare footed in the surface runoff when it is raining
- ✓ Avoid crossing over flowing rivers streams
- ✓ Unclogging of culverts and bridges to continue since there will be a lot of sediment deposits resulting from intense surface runoffs


































### Advice to farmers from Ministry of Agriculture




- Planting of vegetables
- Planting of potatoes
- Planting of fodder
- Spraying of animals against pests
- Report anything unusual to the agriculture or veterinary/livestock experts

### Health Advisories (*courtesy of One Health Program*)

- **Safe drinking water;** Ensure your water source is safe
- **Mosquito protection;** Ensure you sleep under mosquito net or use repellent
- **Proper hygiene;** Maintain good personal hygiene i.e use of toilet and proper washing of hands with clean water.
- **Secure valuables and drugs;** Safeguard important documents and drugs
- **Stay informed;** Stay updated on weather forecast and follow official advisories for real time information

**Table 2: Climatic zones;3, 4 & 5:** Siaya, Boro, Uranga, Kadenge, Ting wangi, Kogelo, Nyadorera, Akala, Ndori, Aram, Madiany, Nyilima, Mayiera, Oyude, Bondo, Ajigo, Nyamonye, Usenge, Gobei, Maranda, Kango Ka’Jaramogi, Bondo, Ajigo, Nyamonye, Usenge, Gobei, Maranda, Kango Ka’Jaramogi

	<b>Tuesday</b> 13/05/25	<b>Wednesday</b> (14/05/25)	<b>Thursday</b> (15/05/25)	<b>Friday</b> (16/05/25)	<b>Saturday</b> (17/05/25)	<b>Sunday</b> (18/05/25)	<b>Monday</b> 19/05/25
<b>Morning</b>	 Sunny intervals	 Sunny intervals	 Sunny intervals	 Sunny intervals	 Sunny intervals	 Sunny intervals	 Sunny intervals
<b>Afternoon</b>	 Moderate rain	 Sunny intervals	 Sunny intervals	 Sunny intervals	 Sunny intervals	 Moderate rain	 Moderate rain
<b>Night</b>	 Moderate rain	 Moderate rain	 Moderate rain	 Cloudy sky	 Moderate rain	 Moderate rain	 Moderate rain
<b>Rainfall distribution</b>							
<b>Maximum temperature</b>	25°C	27°C	27°C	28°C	28°C	28°C	27°C
<b>Minimum temperature</b>	19°C	19°C	19°C	19°C	20°C	20°C	20°C
<b>Hazards</b>	 <b>AMBER</b>	 <b>AMBER</b>	 <b>AMBER</b>		 <b>AMBER</b>	 <b>AMBER</b>	 <b>AMBER</b>

Key to rainfall distribution symbols:  rain is likely to fall in few places (less than 33%),  rain is likely to fall in many places (33-67%),  rain is likely to fall in most places (more than 67%)

### Hazard Symbols

**Green** – No hazard warnings in force.

**Amber** - Potentially dangerous weather is expected. **Be prepared.**

**Red** – Dangerous and potentially life threatening weather conditions are expected. **Take immediate and appropriate action to ensure your safety.**

### Commentary of county weather forecaster:

- ✓ **Morning sunny/sunny intervals** condition likely throughout the forecast period
- ✓ **Afternoon/night showers** associated with **lightning** and **thunderstorms** over many places expected throughout the forecast period except on **Friday**

#### Note:

- ✓ Avoid taking shelter under the tree or pavement
- ✓ Avoid walking bare footed in the surface runoff when it is raining
- ✓ Avoid crossing over flowing rivers streams
- ✓ Unclogging of culverts and bridges to continue since there will be a lot of sediment deposits resulting from intense surface runoffs

### Advice to farmers from Ministry of Agriculture

- Planting of vegetables
- Planting of potatoes
- Planting of fodder
- Spraying of animals against pests
- Report anything unusual to the agriculture or veterinary/livestock experts

### Health Advisories (*courtesy of One Health Program*)

- Safe drinking water; Ensure your water source is safe
- Mosquito protection; Ensure you sleep under mosquito net or use repellent
- Proper hygiene; Maintain good personal hygiene i.e use of toilet and proper washing of hands with clean water.
- Secure valuables and drugs; Safeguard important documents and drugs
- Stay informed; Stay updated on weather forecast and follow official advisories for real time information

#### For further information, please contact:

County Director of Meteorology: Domnick Arodi

Mobile : :0713817279

Email: [arodioginga@yahoo.com](mailto:arodioginga@yahoo.com) or [cdmsiaya@meteo.go.ke](mailto:cdmsiaya@meteo.go.ke)

You can find more information about the climate and weather in Kenya on the KMD website <http://www.meteo.go.ke/>