



**REPUBLIC OF KENYA**  
**MINISTRY OF ENVIRONMENT AND FORESTRY**  
**KENYA METEOROLOGICAL DEPARTMENT**  
**SIAYA COUNTY**  
**WEEKLY WEATHER FORECAST**

**SIAYA COUNTY CLIMATOLOGICAL MAP**

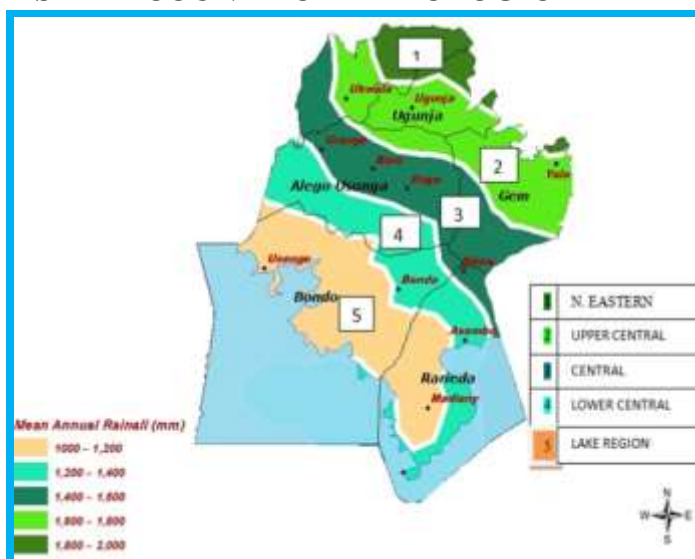


Figure 1; Siaya County Long Term Mean rainfall (Climatological) Map

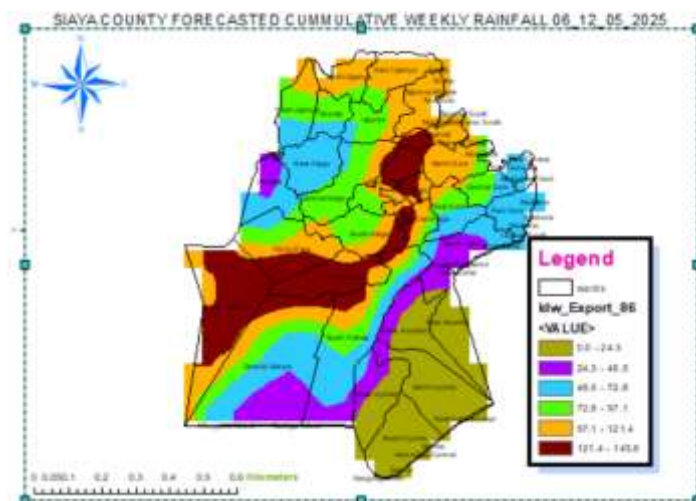


Figure 2: Shows Forecasted Cumulative weekly rainfall from 6<sup>th</sup> May to 12<sup>th</sup> May 2025

**Figure 2** Shows forecasted cumulative rainfall of between **0.0mm** and **145.6mm**. Most parts of the county are expected to experience between **48.5mm** and **145.6mm**.











































**Period of forecast:** Tuesday **May 6<sup>th</sup>** to Monday **12<sup>th</sup> May 2025**




**Date of issue:** Monday **5<sup>th</sup> May 2025**

### Summary

*Morning showers associated with lightning and thunderstorms over few places expected throughout the forecast period. Afternoon/night showers associated with lightning and thunderstorms over many places likely throughout the forecast period. Temperatures of between 26°C and 24°C during the day and between 19°C and 18°C during the night likely. Moderate/strong winds more so over Lake Victoria likely throughout the forecast period.*

**Table 1: Climatic zones; 1 & 2:** Yala, Wagai, Konya, Ugenya, Ugunja, Ukwala, Sigomere, Siaya, Boro, Uranga, Kadenge, Ting wangi, Kogelo, Nyadorera, Akala, Ndori, Aram, Madiany, Nyilima, Mayiera, Oyude, Bondo, Ajigo, Nyamonye, Usenge, Gobei, Maranda, Kango Ka'Jaramogi, Bondo, Ajigo, Nyamonye, Usenge, Gobei, Maranda, Kango Ka'Jaramogi

	<b>Tuesday</b> 06/05/25	<b>Wednesday</b> (07/05/25)	<b>Thursday</b> (08/05/25)	<b>Friday</b> (09/05/25)	<b>Saturday</b> (10/05/25)	<b>Sunday</b> (11/05/25)	<b>Monday</b> 12/05/25)
<b>Morning</b>	 Moderate rain	 Moderate rain	 Moderate rain	 Moderate rain	 Sunny intervals	 Moderate rain	 Moderate rain
<b>Afternoon</b>	 Heavy rain	 Heavy rain	 Sunny intervals	 Heavy rain	 Moderate rain	 Moderate rain	 Moderate rain
<b>Night</b>	 Moderate rain	 Moderate rain	 Moderate rain	 Moderate rain	 Moderate rain	 Moderate rain	 Moderate rain
<b>Rainfall distribution</b>							
<b>Maximum temperature</b>	25°C	24°C	26°C	26°C	26°C	25°C	25°C
<b>Minimum temperature</b>	18°C	18°C	19°C	19°C	19°C	18°C	19°C
<b>Hazards</b>	  <b>AMBER</b>	  <b>AMBER</b>	  <b>AMBER</b>	  <b>AMBER</b>	  <b>AMBER</b>	  <b>AMBER</b>	  <b>AMBER</b>

Key to rainfall distribution symbols:  rain is likely to fall in few places (less than 33%),  rain is likely to fall in many places (33-67%),  rain is likely to fall in most places (more than 67%)

### **Hazard Symbols**

**Green** – No hazard warnings in force.

**Amber** - Potentially dangerous weather is expected. **Be prepared.**

**Red** – Dangerous and potentially life threatening weather conditions are expected. **Take immediate and appropriate action to ensure your safety.**

### **Commentary of county weather forecaster:**

- ✓ *Morning showers associated with lightning and thunderstorms over few places expected throughout the forecast period*
- ✓ *Afternoon/night showers associated with lightning and thunderstorms over many places expected throughout the forecast period*

**Note:**

- ✓ Avoid taking shelter under the tree or pavement
- ✓ Avoid walking bare footed in the surface runoff when it is raining
- ✓ Avoid crossing over flowing rivers streams
- ✓ Unclogging of culverts and bridges to continue since there will be a lot of sediment deposits resulting from intense surface runoffs

**Advice to farmers from Ministry of Agriculture**

- Planting of vegetables
- Planting of potatoes
- Planting of fodder
- Spraying of animals against pests
- Report anything unusual to the agriculture or veterinary/livestock experts

**Health Advisories** (*courtesy of One Health Program*)

- Safe drinking water; Ensure your water source is safe
- Mosquito protection; Ensure you sleep under mosquito net or use repellent
- Proper hygiene; Maintain good personal hygiene i.e use of toilet and proper washing of hands with clean water.
- Secure valuables and drugs; Safeguard important documents and drugs
- Stay informed; Stay updated on weather forecast and follow official advisories for real time information

**For further information, please contact:**

County Director of Meteorology: Domnick Arodi

Mobile : :0713817279

Email: [arodioginga@yahoo.com](mailto:arodioginga@yahoo.com) or [cdmsiaya@meteo.go.ke](mailto:cdmsiaya@meteo.go.ke)

You can find more information about the climate and weather in Kenya on the KMD website <http://www.meteo.go.ke/>