



REPUBLIC OF KENYA
MINISTRY OF ENVIRONMENT, CLIMATE CHANGE AND FORESTRY
KENYA METEOROLOGICAL DEPARTMENT
WEEKLY WEATHER FORECAST FOR TURKANA COUNTY

Date of issue: Tuesday 13th May, 2025

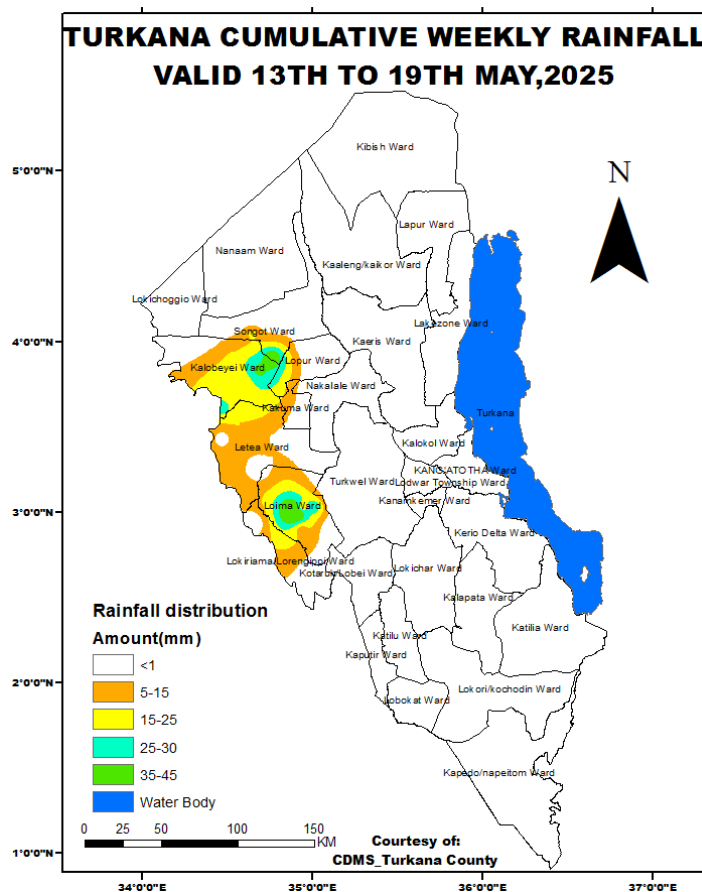




























Figure1:Turkana County Weekly Cumulative Rainfall Forecast




The above graphic figure 1 depicts volume of rainfall amounts each ward in Turkana County is forecasted to receive from 13th to 19th May,2025.

Several wards are likely to remain dry throughout the forecast period as shown above on figure 1.Loima,Letea and Kalobeyei wards are likely to receive some light to moderate rains during the course of forecast period

Period of forecast: Tuesday, 13th May 2025

Days of week	Tuesday 13/5/25	Wednesday 14/5/25	Thursday 15/5/25	Friday 16/5/25	Saturday 17/5/25	Sunday 18/5/25	Monday 19/05/25
MORNING CONDITION	 Clear sky	 Clear sky	 Clear sky	 Sunny intervals	 Sunny intervals	 Sunny intervals	 Clear sky
AFTERNOON CONDITION	 Light showers	 Light showers	 Clear sky	 Clear sky	 Clear sky	 Sunny intervals	 Clear sky
NIGHT CONDITION	 Light rain	 Light rain	 Light rain	 Partly cloudy	 Partly cloudy	 Partly cloudy	 Partly cloudy
DISTRIBUTION OF RAINFALL (mm)	 3.5mm	 1.6mm	 1.0mm	NIL	NIL	NIL	NIL
WIND SPEED (KNOTS)	3m/sec	3m/sec	2m/sec	3m/sec	3m/sec	4m/sec	4m/sec
MAXIMUM TEMPERATURE (°C)	30.0°C	30.0°C	30.0°C	32.0°C	33.0°C	34.0°C	34.0°C
MINIMUM TEMPERATURE (°C)	20.0°C	20.0°C	19.0°C	20.0°C	21.0°C	21.0°C	22.0°C
HAZARDS	 Thunderstorm & lightning	 Thunderstorm & lightning	Green	Green	Green	Green	Green

--	--	--	--	--	--	--	--

Key to rainfall distribution symbols:  rain is likely to fall in few places (less than 33%),  rain is likely to fall in many places (33% -67%),  rain is likely to fall in most places (more than 67%)

Rainfall distribution – no  places .Green – No weather-related hazards are expected

Commentary of county weather forecast:

Turkana County is expected to experience sunny days and partly cloudy nights. However, few wards in Turkana west are likely to receive morning light rains as well as afternoon and night showers over few places during the course of the forecast period

- Morning light rains as well as afternoon and night showers and thunderstorms over few wards
- Maximum wind speed expected 4m/sec
- Minimum wind speed expected 2m/sec
- Maximum temperatures are expected to oscillate between 30.0°C and 34.0°C
- Minimum temperatures are expected to oscillate between 19.0°C and 22.0°C

The weather outlook for the week 19th to 27th May, 2025 indicates Turkana County is likely to experience wet weather conditions over few areas.

Advice to farmers from the Ministry of Agriculture

Consult your local agriculture extension office for advice on how to plan farming activities in light of this useful forecast.

For further information, please contact:

Francis Muinda: County Director of Meteorology.

Mobile: 0729710055

Email: fmuinda@gmail.com or cdmturkana@meteo.go.ke

You can as well find more information about weather and climate in Kenya on the KMD website <http://www.meteo.go.ke>