































REPUBLIC OF KENYA
MINISTRY OF ENVIRONMENT, CLIMATE
CHANGE AND FORESTRY
KENYA METEOROLOGICAL DEPARTMENT
Embu County Meteorological Services Office,
P. O. Box 171-60100,
Embu, Kenya,
E-mail: cdmembu@meteo.go.ke

WEATHER FORECAST FOR THE NEXT 7 DAYS PERIOD VALID 3RD TO 9TH JUNE 2025
DATE ISSUED: 2ND JUNE 2025


























GENERAL OUTLOOK OF THE WEEKLY WEATHER FORECAST:

- **Cloudy morning with chances of rains over few places breaking into sunny intervals, afternoon/night showers over few places. Nights are likely to be cloudy with chances of light rains over few places.**

MANYATTA & RUNYENJES SUBCOUNTIES

	Tuesday 3/6/2025	Wednesday 4/6/2025	Thursday 5/6/2025	Friday 6/6/2025	Saturday 7/6/2025	Sunday 8/6/2025	Monday 9/6/2025
Morning	 Sunny intervals	 Light rains	 Moderate rains	 Moderate rains	 Moderate rains	 Light rains	 Moderate rains
Afternoon	 Sunny intervals	 Moderate showers	 Moderate showers	 Moderate showers	 Sunny intervals	 Moderate showers	 Moderate showers
Night	 Moderate rains	 Moderate rains	 Moderate rains	 cloudy	 cloudy	 Cloudy	 cloudy
Rainfall distribution							
Maximum temperature	23 ⁰ C	23 ⁰ C	21 ⁰ C	22 ⁰ C	22 ⁰ C	23 ⁰ C	23 ⁰ C
Minimum temperature	16 ⁰ C	16 ⁰ C	16 ⁰ C	15 ⁰ C	15 ⁰ C	15 ⁰ C	16 ⁰ C
Hazards	No significant hazard	No significant hazard	No significant hazard	No significant hazard	No significant hazard	No significant hazard	No significant hazard

MBEERE NORTH & MBEERE SOUTH SUBCOUNTIES

	Tuesday 3/6/2025	Wednesday 4/6/2025	Thursday 5/6/2025	Friday 6/6/2025	Saturday 7/6/2025	Sunday 8/6/2025	Monday 9/6/2025
Morning	 Sunny intervals	 Sunny intervals	 Moderate rains	 Moderate rains	 Sunny intervals	 Sunny intervals	 Light rains
Afternoon	 Sunny intervals	 Sunny intervals	 Heavy showers	 Light showers	 Sunny intervals	 Light showers	 Moderate showers
Night	 Partly Cloudy	 Partly Cloudy	 Light rains	 Cloudy	 Partly Cloudy	 Partly Cloudy	 Partly Cloudy
Rainfall distribution							
Maximum temperature	29°C	30°C	24°C	26°C	28°C	28°C	28°C
Minimum temperature	17°C	19°C	18°C	18°C	18°C	18°C	18°C
Hazards	No significant hazard	No significant hazard	No significant hazard	No significant hazard	No significant hazard	No significant hazard	No significant hazard

Key

Rainfall distribution symbols:

Rain is likely to fall in few places (less than 33%),  rain is likely to fall in many places,

(33-67%)  rain is likely to fall in most places (more than 67%) 

Rainfall categories	
Range	Category
<5 mm	Light
5 - 20mm	Moderate
20 - 50mm	Heavy
>50mm	Very heavy


Commentary of county weather forecaster:

County Meteorological Office:

Email: cdmembu@meteo.go.ke.com

N.B: This forecast should be used in conjunction with the daily (24-hour) forecast issued by this department. For more information about the climate and weather in Kenya visit KMD website at <http://www.meteo.go.ke/>

Peter N. Wambugu



County Director of Meteorological Services, Kirinyaga & Embu