



REPUBLIC OF KENYA
MINISTRY OF ENVIRONMENT, CLIMATE CHANGE & FORESTRY
KENYA METEOROLOGICAL DEPARTMENT

Migori County Meteorological Office,
P. O. Box 398-40400, Suna-Migori, Kenya,
Telephone: 0772 041 824, 0721 266 615
E-mail: cdmmigori@meteo.go.ke ; migoricdms@gmail.com

Ref: MET/MIG/7/23-52/2025

Date of Issue: 2nd June 2025

SEVEN-DAY WEATHER FORECAST VALID 3RD TO 9TH JUNE 2025

HIGHLIGHTS

Forecast for 3rd to 9th June 2025

- *Light to moderate rainfall is expected to continue over the county during the forecast period.*

Weather Review 26th May to 1st June 2025

- *Rainfall was recorded over some parts of the county during the review period.*
- *Miyare Rainfall station recorded the highest weekly cumulative rainfall total of 58.7mm.*

Migori County Climatic Zones



Figure 1: Migori Climatic Zones

No.	Name	Rainfall (mm)
1	Western	954 – 1,258
2	Central	1,258 – 1,562
3	Eastern	1,562 – 1,866

FORECAST FOR 3RD TO 9TH JUNE 2025

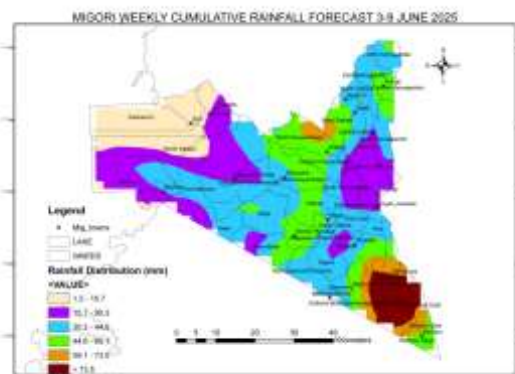


Figure 2: 7day cumulative rainfall forecast valid 3-9 June 2025

The county will continue to receive light to moderate rainfall during the forecast period. Central and eastern sector of the county are expected to receive significant amounts. Parts of Kuria west and east sub counties expected the highest weekly cumulative rainfall. (Figure 2)

The day-time and night time temperatures during the period are as shown in Figure 3 and 4.

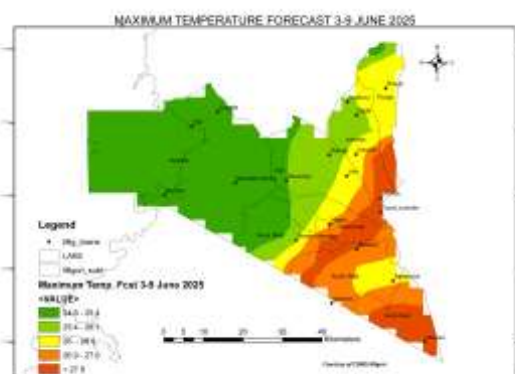






























Figure 3: Maximum Temperature forecast 3-9 June 2025





Figure 4: Minimum Temperature Forecast 3-9 June 2025

Table 1&2 below show detailed climatic zones forecasts

Table 1: CENTRAL 2 and EASTERN 3 Climatic zones (Rongo Sub County, Awendo Sub County, Upper parts of Uriri County, Suna East, upper parts of Suna West, Kuria East, Kuria West)





























	Tuesday 3/6/25	Wednesday 4/6/25	Thursday 5/6/25	Friday 6/6/25	Saturday 7/6/25	Sunday 8/6/25	Monday 9/6/25
Morning	 Sunny interval	 Sunny interval	 Sunny interval	 Sunny interval	 Sunny interval	 Sunny interval	 Sunny interval
Afternoon	 Moderate showers and thunderstorms	 Moderate showers and thunderstorms	 Moderate showers and thunderstorms	 Moderate showers and thunderstorms	 Moderate showers and thunderstorms	 Light showers	 Light showers
Night	 Partly Cloudy	 Light showers	 Partly Cloudy	 Partly Cloudy	 Partly Cloudy	 Partly Cloudy	 Partly Cloudy
Rainfall distribution	 Several places	 Several places	 Several places	 Several places	 Several places	 Few places	 Few places
Maximum temperature	24-27°C	24-28°C	23-26°C	22-25°C	23-26°C	24-27°C	25-28°C
Minimum temperature	15-16°C	14-16°C	15-18°C	15-17°C	15-17°C	14-17°C	15-17°C
Hazards	Amber Thunderstorms & lightning expected	Amber Thunderstorms & lightning expected	Amber Thunderstorms & lightning expected	Amber Thunderstorms & lightning expected	Amber Thunderstorms & lightning expected	Green – No weather-related hazards are expected	Green – No weather-related hazards are expected




Key to rainfall distribution symbols:  rain likely to fall in **few places** (less than 33%),  rain likely to fall in **many places** (33% -67%),  rain likely to fall in **most places** (more than 67%) **Green** – No weather-related hazards are expected, **Amber** Thunderstorms & lightning

Commentary of County Weather forecaster:

- Sunny intervals are expected in the morning though occasional rains may occur over few places Afternoon and night showers and thunderstorms are likely to occur over several places reducing to a few places towards the end of the forecast period.
- Daytime temperatures are expected to range from 22°C to 28°C and night time temperatures to range from 14°C to 18°C.

Table 2: Western 1: Climatic zone (Nyatike sub County, Lower parts of Suna West, Lower parts of Uriri)

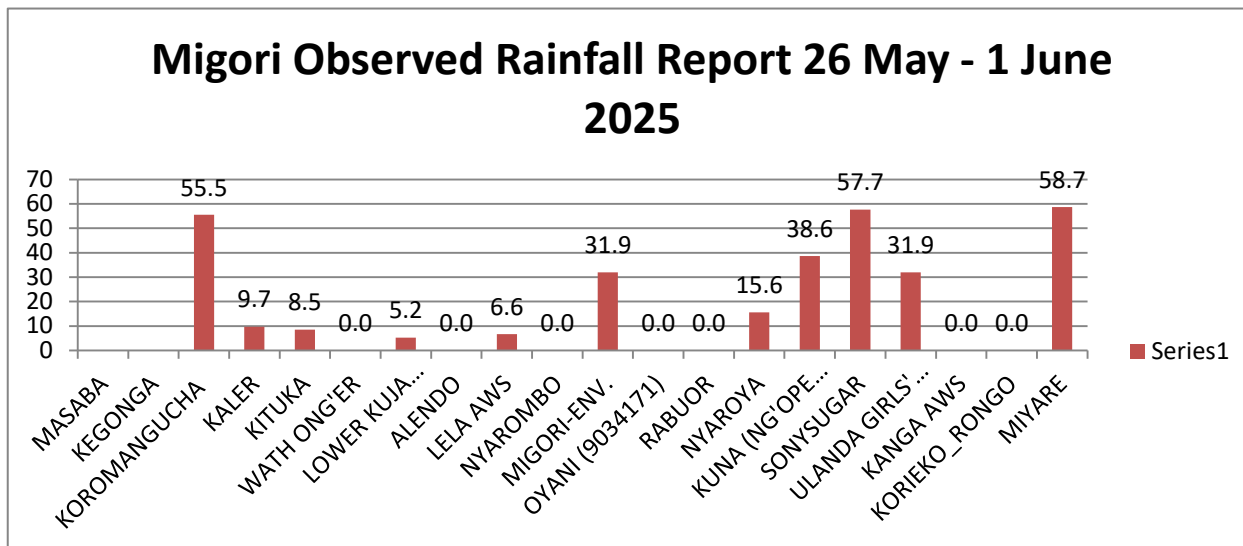
	Tuesday 3/6/25	Wednesday 4/6/25	Thursday 5/6/25	Friday 6/6/25	Saturday 7/6/25	Sunday 8/6/25	Monday 9/6/25
Morning	 Sunny interval	 Sunny interval	 Sunny interval	 Sunny interval	 Sunny interval	 Sunny interval	 Sunny interval
Afternoon	 Light showers	 Moderate showers and thunderstorms	 Moderate showers and thunderstorms	 Moderate showers and thunderstorms	 Light showers	 Light showers	 Moderate showers and thunderstorms
Night	 Partly Cloudy	 Partly Cloudy	 Partly Cloudy	 Partly Cloudy	 Partly Cloudy	 Partly Cloudy	 Partly Cloudy
Rainfall distribution	 Few places	 Several places	 Several places	 Several places	 Few places	 Few places	 Several places
Maximum temperature	26-28°C	26-29°C	24-26°C	23-25°C	24-26°C	25-28°C	26-29°C
Minimum temperature	17-20°C	16-21°C	18-21°C	17-21°C	16-21°C	16-20°C	16-20°C
Hazards	Green – No weather-related hazards are expected	Amber Thunderstorms & lightning expected	Amber Thunderstorms & lightning expected	Amber Thunderstorms & lightning expected	Green – No weather-related hazards are expected	Green – No weather-related hazards are expected	Amber Thunderstorms & lightning expected

Key to rainfall distribution symbols:  rain likely to fall in **few places** (less than 33%),  rain likely to fall in **many places** (33% -67%),  rain likely to fall in **most places** (more than 67%) **Green** – No weather-related hazards are expected, **Amber** Thunderstorms & lightning

Commentary of County Weather forecaster:

- Sunny intervals are expected in the morning though occasional rains may occur over few places Afternoon and night showers and thunderstorms are likely to occur over several places reducing to a few places towards the end of the forecast period.
- Daytime temperatures are expected to range from 23°C to 29°C and night time temperatures to range from 16°C to 21°C.

Weather Review for 26th May to 1st June 2025



- There was a reduction in amounts and intensities during the review period.
- Miyare Rainfall station recorded the highest weekly cumulative rainfall amount of 58.7mm and also recording the highest amount within 24-hour period of 41.2mm on 27th May 2025. Other stations that recorded significant rainfalls are Sony Sugar (57.7mm); Koromangucha (55.5mm); Kuna-Ng'ope kamilewa (38.6mm); Ulanda AWS (31.9mm); Migori Dept' of Environment (31.9mm); while the rest of the stations recorded less than 30mm.

Advice to farmers from Department of Agriculture:

- Consult your local agricultural extension officer for advice on how to plan farming activities in the light of this forecast

KEY OF SCIENTIFIC TERMS

24-hour rainfall categories		Rainfall coverage	
Range	Category	Term	Meaning
<5mm	Light	Most places	Between 66% and 100%
5-20mm	Moderate	Several places	Between 33% and 66%
20-50mm	Heavy	Few places	Less than 33%

ASTRONOMY

SUN	RISE	SET
Actual Time	6:35 AM	6:42 PM
Civil Twilight	6:14 AM	7:04 PM
Nautical Twilight	5:48AM	7:29PM
Length of Visible Light	12 h 49 m	
Length of Day	12 h 5 m	

For further information, please contact:

County Director of Meteorological Services ...**Naphtali Odhoch**.....

Mobile:**0721266615**.....

Email:**cdmmigori@meteo.go.ke; migoricdms@gmail.com**.....

NB: This forecast should be used in conjunction with the daily (24-hour) forecast issued by this Department. You can also find more information about the climate and weather in Kenya on the KMD website <http://www.meteo.go.ke>