







































Table 1: Climatic zones;1 & 2: Yala, Wagai, Konya, Ugenya, Ugunja, Ukwala, Sigomere,

	Tuesday 03/06/25)	Wednesday (04/06/25)	Thursday (05/06/25)	Friday (06/06/25)	Saturday (07/06/25)	Sunday (08/06/25)	Monday 09/06/25)
Morning	 Sunny intervals	 Sunny intervals	 Sunny intervals	 Sunny intervals	 Sunny intervals	 Sunny intervals	 Sunny intervals
Afternoon	 Moderate rain	 Moderate rain	 Moderate rain	 Moderate rain	 Moderate rain	 Moderate rain	 Moderate rain
Night	 Moderate rain	 Cloudy Sky	 Moderate rain	 Moderate rain	 Moderate rain	 Moderate rain	 Moderate rain
Rainfall distribution							
Maximum temperature	26°C	26°C	26°C	26°C	26°C	27°C	26°C
Minimum temperature	17°C	17°C	18°C	18°C	19°C	17°C	17°C
Hazards	 AMBER	 AMBER	 AMBER	 AMBER	 AMBER	 AMBER	 AMBER

Key to rainfall distribution symbols:  rain is likely to fall in few places (less than 33%),  rain is likely to fall in many places (33-67%),  rain is likely to fall in most places (more than 67%)

Hazard Symbols

Green – No hazard warnings in force.

Amber - Potentially dangerous weather is expected. **Be prepared.**

Red – Dangerous and potentially life threatening weather conditions are expected. **Take immediate and appropriate action to ensure your safety.**

Commentary of county weather forecaster:

- ✓ **Morning sunny/sunny** intervals conditions likely throughout the forecast period
- ✓ **Afternoon/night showers** associated with **lightning** and **thunderstorms** over many places expected throughout the forecast period.

Note:

- ✓ Avoid taking shelter under the tree or pavement
- ✓ Avoid walking bare footed in the surface runoff when it is raining
- ✓ Avoid crossing over flowing rivers streams
- ✓ Unclogging of culverts and bridges to continue since there will be a lot of sediment deposits resulting from intense surface runoffs































Advice to farmers from Ministry of Agriculture




- Planting of vegetables
- Planting of potatoes/cassava
- Planting of fodder
- Spraying of animals against pests
- Report anything unusual to the agriculture or veterinary/livestock experts

Health Advisories (*courtesy of One Health Program*)

- **Safe drinking water;** Ensure your water source is safe
- **Mosquito protection;** Ensure you sleep under mosquito net or use repellent
- **Proper hygiene;** Maintain good personal hygiene i.e use of toilet and proper washing of hands with clean water.
- **Secure valuables and drags;** Safeguard important documents and drugs
- **Stay informed;** Stay updated on weather forecast and follow official advisories for real time information

Table 2: Climatic zones;3, 4 & 5: Siaya, Boro, Uranga, Kadenge, Ting wangi, Kogelo, Nyadorera Akala, Ndori, Aram, Madiany, Nyilima, Mayiera, Oyude, Bondo, Ajigo, Nyamonye, Usenge, Gobei, Maranda, Kango Ka’Jaramogi, Bondo, Ajigo, Nyamonye, Usenge, Gobei, Maranda, Kango Ka’Jaramogi

	Tuesday 03/06/25)	Wednesday (04/06/25)	Thursday (05/06/25)	Friday (06/06/25)	Saturday (07/06/25)	Sunday (08/06/25)	Monday 09/06/25)
Morning	 Sunny intervals	 Sunny intervals	 Sunny intervals	 Sunny intervals	 Sunny intervals	 Sunny Intervals	 Sunny Intervals
Afternoon	 Sunny intervals	 Sunny intervals	 Moderate rain	 Moderate rain	 Moderate rain	 Moderate rain	 Sunny Intervals
Night	 Moderate rain	 Cloudy sky	 Moderate rain	 Moderate rain	 Moderate rain	 Cloudy Sky	 Cloudy Sky
Rainfall distribution							
Maximum temperature	26°C	26°C	26°C	25°C	26°C	27°C	27°C
Minimum temperature	18°C	18°C	18°C	18°C	19°C	19°C	19°C
Hazards	 AMBER		 AMBER		 AMBER	 AMBER	

Key to rainfall distribution symbols:  rain is likely to fall in few places (less than 33%),  rain is likely to fall in many places (33-67%),  rain is likely to fall in most places (more than 67%)

Hazard Symbols

Green – No hazard warnings in force.

Amber - Potentially dangerous weather is expected. **Be prepared.**

Red – Dangerous and potentially life threatening weather conditions are expected. **Take immediate and appropriate action to ensure your safety.**

Commentary of county weather forecaster:

- ✓ Morning *sunny/sunny interval* conditions likely throughout the forecast period
- ✓ Afternoon/night *showers* associated with *lightning* and *thunderstorms* over many places expected throughout the forecast period except on *Wednesday* and *Monday*

Note:

- ✓ Avoid taking shelter under the tree or pavement
- ✓ Avoid walking bare footed in the surface runoff when it is raining
- ✓ Unclogging of culverts and bridges to continue since there will be a lot of sediment deposits resulting from intense surface runoffs

Advice to farmers from Ministry of Agriculture

- Planting of vegetables
- Planting of potatoes
- Planting of fodder
- Spraying of animals against pests
- Report anything unusual to the agriculture or veterinary/livestock experts

Health Advisories (*courtesy of One Health Program*)

- Safe drinking water; Ensure your water source is safe
- Mosquito protection; Ensure you sleep under mosquito net or use repellent
- Proper hygiene; Maintain good personal hygiene i.e use of toilet and proper washing of hands with clean water.
- Secure valuables and drugs; Safeguard important documents and drugs
- Stay informed; Stay updated on weather forecast and follow official advisories for real time information

For further information, please contact:

County Director of Meteorology: Domnick Arodi

Mobile : :0713817279

Email: arodioginga@yahoo.com or cdmsiaya@meteo.go.ke

You can find more information about the climate and weather in Kenya on the KMD website <http://www.meteo.go.ke/>