



REPUBLIC OF KENYA
MINISTRY OF ENVIRONMENT, CLIMATE CHANGE AND FORESTRY
KENYA METEOROLOGICAL DEPARTMENT

TAITA TAVETA COUNTY

WEEKLY FORECAST

For the period: Tuesday, **3rd June, 2025** to Monday, **9th June, 2025**

Date of Issue: Monday **2nd June, 2025**

Figure 1 indicates the forecast total rainfall distribution for the seven days from Tuesday, June 3rd to Monday, 9th June 2025; whereas figure 2 indicates the normal or long-term averages for rainfall distribution, for the month of June for the period 1991 to 2020. The rainfall distributions are indicated by the colors on the maps and intensities interpretation is shown by the legends.

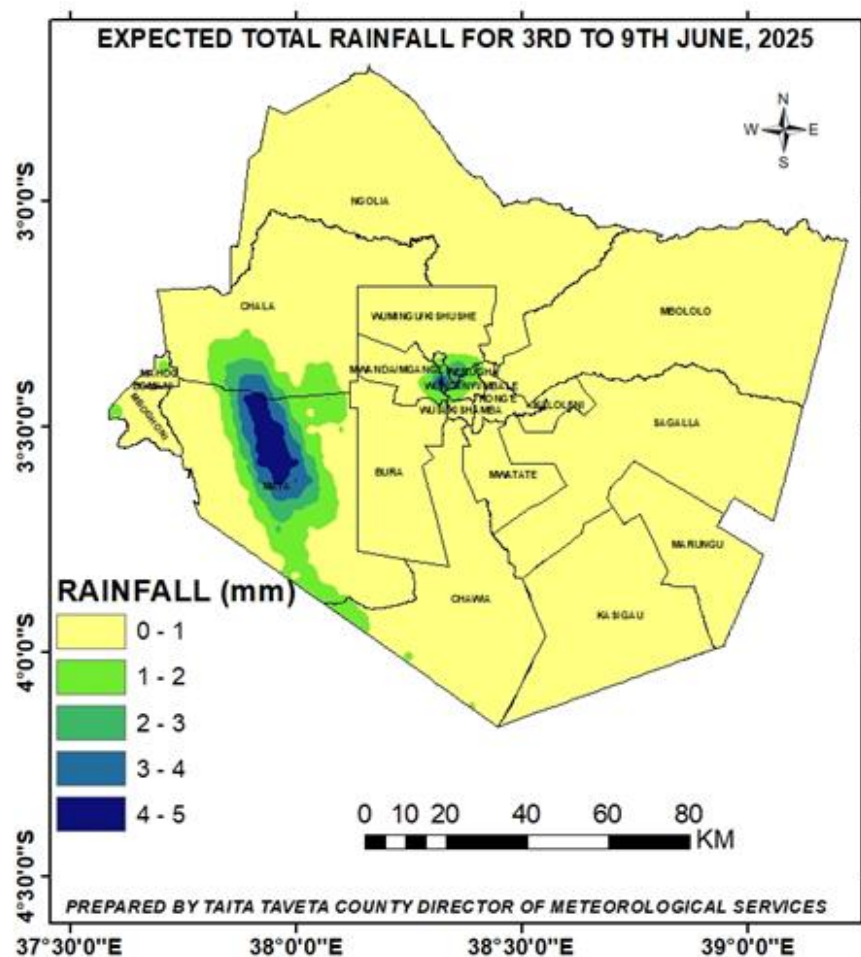


Figure 1: Expected Rainfall from 3rd June to 9th June, 2025

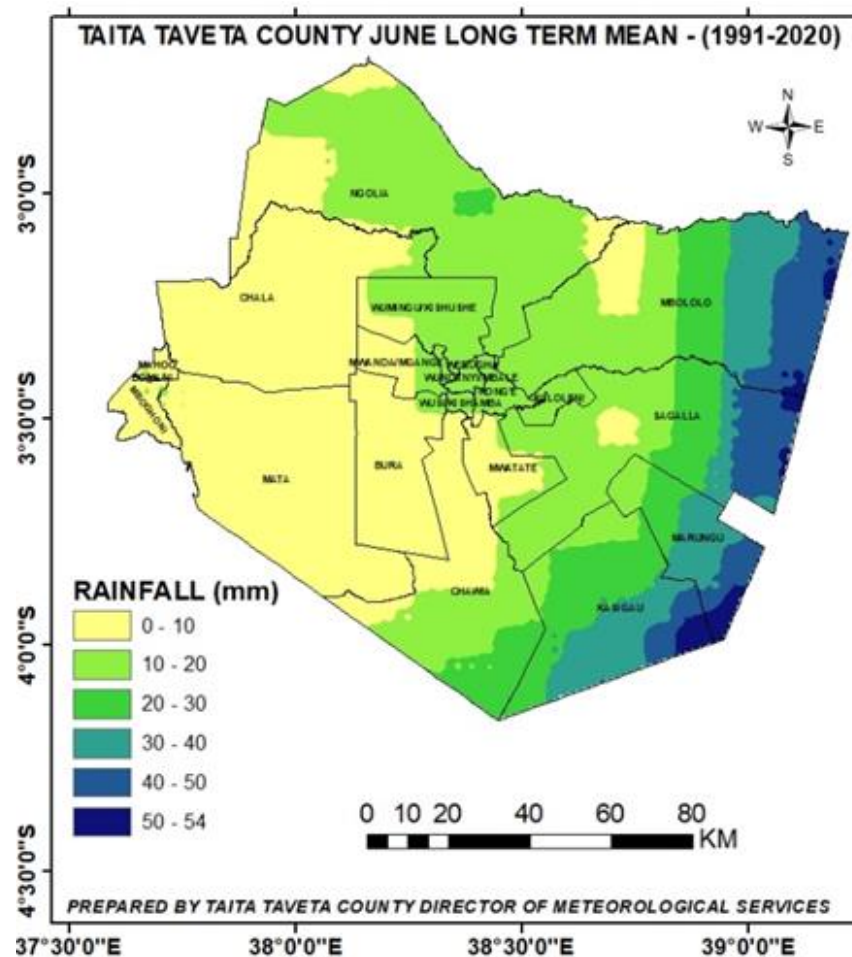


Figure 2: JUNE Long Term Average Rainfall (1991 to 2020)

SUMMARY OF THE WEEKLY FORECAST FOR THE COUNTY

1. Light rain showers are likely over few parts of high-ground areas during the week especially in the afternoons.
2. Possibility of early-morning fog over few parts near the County's border with Tanzania, and over parts of high-ground areas in the evenings.
3. The nights are expected to be partly cloudy with few places receiving light rain showers.
4. Temperatures are expected to range from 14°C to 24°C over the highlands, and from 18°C to 31°C over the lowlands.
5. Southerly winds with speeds of up to 54 kilometers per hour are expected over several parts of the County, with most parts of Taveta sub-county experiencing South-Westerly winds with speeds of up to 29km/h.

Table 1: Category and intensity of precipitation, and probability of rainfall distribution over places

<u>Category</u>	<u>Rainfall Amount</u>	<u>Spatial Rainfall Distribution</u>	
Light	Less than 5.0mm	<u>Term</u>	<u>Meaning</u>
Moderate	5 to 20 mm	Most Places	Between 66% and 100%
Heavy	20 to 50 mm	Several Places	Between 33% and 66%
Very Heavy	Over 50mm	Few Places	Between 0 and 33%

The following tables (table 2 to table 5) indicate expected weather conditions per sub-county.

Table 2: Expected weather for TAITA SUB COUNTY, for 3rd to 9th June, 2025


























	Tuesday - 03/06/25	Wednesday 04/06/25	Thursday 05/06/25	Friday 06/06/25	Saturday 07/06/25	Sunday 08/06/25	Monday 09/06/25
Morning	 Sunny Intervals	 Sunny Intervals	 Sunny Intervals	 Sunny Intervals	 Sunny Intervals	 Sunny Intervals	 Sunny Intervals
Afternoon	 Sunny Intervals	 0 – 2 mm	 0 – 2 mm	 0 – 2 mm	 Sunny Intervals	 Sunny Intervals	 0 – 2 mm
Night	 Partly Cloudy	 Partly Cloudy	 Partly Cloudy	 Partly Cloudy	 Partly Cloudy	 Partly Cloudy	 Partly Cloudy
Rainfall Distribution		 Few Places	 Few Places	 Few Places			 Few Places
Maximum Temperature	24 °C	24 °C	22 °C	22 °C	24 °C	22 °C	23 °C
Minimum Temperature	14 °C	14 °C	15 °C	14 °C	14 °C	14 °C	15 °C
Hazard	Winds S, 11 – 46 km/h	Winds S, 11 – 42 km/h	Winds S, 11 – 52 km/h	Winds S, 10 – 54 km/h	Winds S, 11 – 48 km/h	Winds S, 11 – 48 km/h	Winds S, 11 – 47 km/h

Table 3: Expected weather for MWATATE SUB COUNTY, for 3rd to 9th June, 2025
























	Tuesday - 03/06/25	Wednesday 04/06/25	Thursday 05/06/25	Friday 06/06/25	Saturday 07/06/25	Sunday 08/06/25	Monday 09/06/25
Morning	 Sunny Intervals	 Sunny Intervals	 Sunny Intervals	 Sunny Intervals	 Sunny Intervals	 Sunny Intervals	 Sunny Intervals
Afternoon	 Sunny Intervals	 Sunny Intervals	 0 – 2 mm	 Sunny Intervals	 Sunny Intervals	 Sunny Intervals	 0 – 2 mm
Night	 Partly Cloudy	 Partly Cloudy	 Partly Cloudy	 Partly Cloudy	 Partly Cloudy	 Partly Cloudy	 Partly Cloudy
Rainfall Distribution			 Few Places				 Few Places
Maximum Temperature	28 °C	28 °C	28 °C	27 °C	28 °C	27 °C	27 °C
Minimum Temperature	17 °C	18 °C	18 °C	18 °C	17 °C	18 °C	19 °C
Hazard	Winds S, 9 – 37 km/h	Winds S, 8 – 34 km/h	Winds S, 8 – 35 km/h	Winds S, 8 – 35 km/h	Winds S, 9 – 35 km/h	Winds S, 8 – 32 km/h	Winds S, 9 – 33 km/h

Table 4: Expected weather for VOI SUB COUNTY, for 3rd to 9th June, 2025

















































	Tuesday - 03/06/25	Wednesday 04/06/25	Thursday 05/06/25	Friday 06/06/25	Saturday 07/06/25	Sunday 08/06/25	Monday 09/06/25
Morning	 Sunny Intervals	 Sunny Intervals	 Sunny Intervals	 Sunny Intervals	 Sunny Intervals	 Sunny Intervals	 Sunny Intervals
Afternoon	 Sunny Intervals	 Sunny Intervals	 0 – 2 mm	 Sunny Intervals	 Sunny Intervals	 Sunny Intervals	 Sunny Intervals
Night	 Partly Cloudy	 Partly Cloudy	 Partly Cloudy	 Partly Cloudy	 Partly Cloudy	 Partly Cloudy	 Partly Cloudy
Rainfall Distribution			 Few Places				
Maximum Temperature	31 °C	30 °C	29 °C	29 °C	31 °C	29 °C	30 °C
Minimum Temperature	19 °C	20 °C	21 °C	20 °C	20 °C	21 °C	21 °C
Hazard	Winds S, 14 – 39 Km/h	Winds S, 10 – 39 Km/h	Winds S, 11 – 40 Km/h	Winds S, 11 – 39 Km/h	Winds S, 12 – 40 Km/h	Winds S, 12 – 36 Km/h	Winds S, 11 – 37 Km/h

Table 5: Expected weather for TAVETA SUB COUNTY, for 3rd to 9th June, 2025

	Tuesday - 03/06/25	Wednesday 04/06/25	Thursday 05/06/25	Friday 06/06/25	Saturday 07/06/25	Sunday 08/06/25	Monday 09/06/25
Morning	 Sunny Intervals	 Sunny Intervals	 0 – 2 mm	 Sunny Intervals	 Sunny Intervals	 Sunny Intervals	 Sunny Intervals
Afternoon	 Sunny Intervals	 Sunny Intervals	 0 – 2 mm	 Sunny Intervals	 Sunny Intervals	 0 – 2 mm	 0 – 2 mm
Night	 Partly Cloudy	 0 – 2 mm	 0 – 2 mm	 0 – 2 mm	 Partly Cloudy	 Partly Cloudy	 Partly Cloudy
Rainfall Distribution		 Few Places	 Several places	 Few Places		 Few Places	 Few Places
Maximum Temperature	29 °C	31 °C	29 °C	27 °C	28 °C	28 °C	28 °C
Minimum Temperature	18 °C	19 °C	19 °C	18 °C	18 °C	18 °C	19°C
Hazard	Winds SW, 3 – 20 Km/h	Winds SW, 6– 25 Km/h	Winds SW, 3 – 29 Km/h	Winds SW, 5– 18 Km/h	Winds W, 3 – 24 Km/h	Winds W, 1 – 20 Km/h	Winds W, 2 – 21 Km/h

Prepared by:

Geoffrey Mwangela

County Director of Meteorological Services

Taita Taveta County.

Mobile: 0721 565609

Email: cdmsttc@gmail.com or geomwo2020@gmail.com